

Städtebauliches Plankonzept (VEP)
 Arbeitstitel: Herzog-Johann-Straße in Köln Fühlingen
 1:500

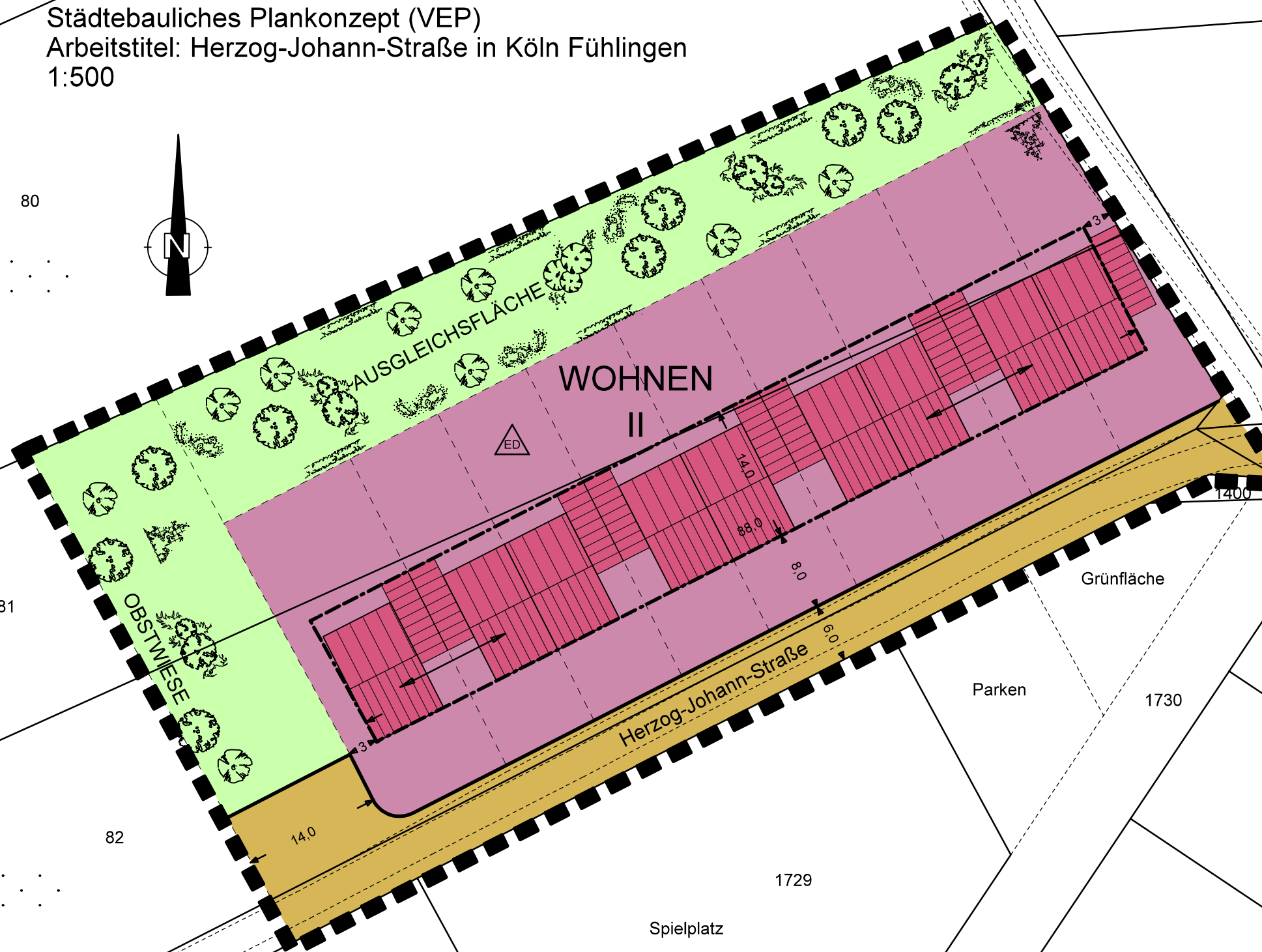


80

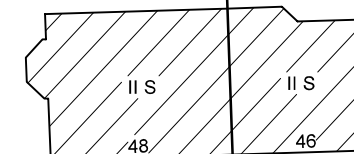
81

82

hann-Straße



1107



1111

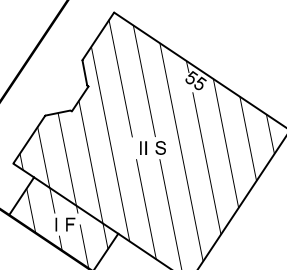
Herzog-Johann-Straße

14.00

Grünfläche

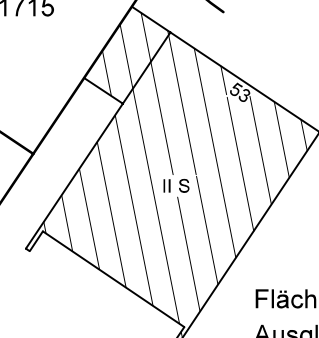
Parken

1730



1715

1714



Flächen:
 Ausgleichsfläche 1123m²
 Obstwiese 582m²
 Grundstücksflächen 3297m²
 Strassenfläche 264m²

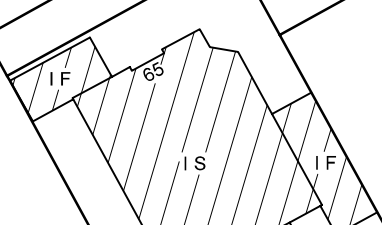
Spielplatz

1729

1713

612

1712



1711